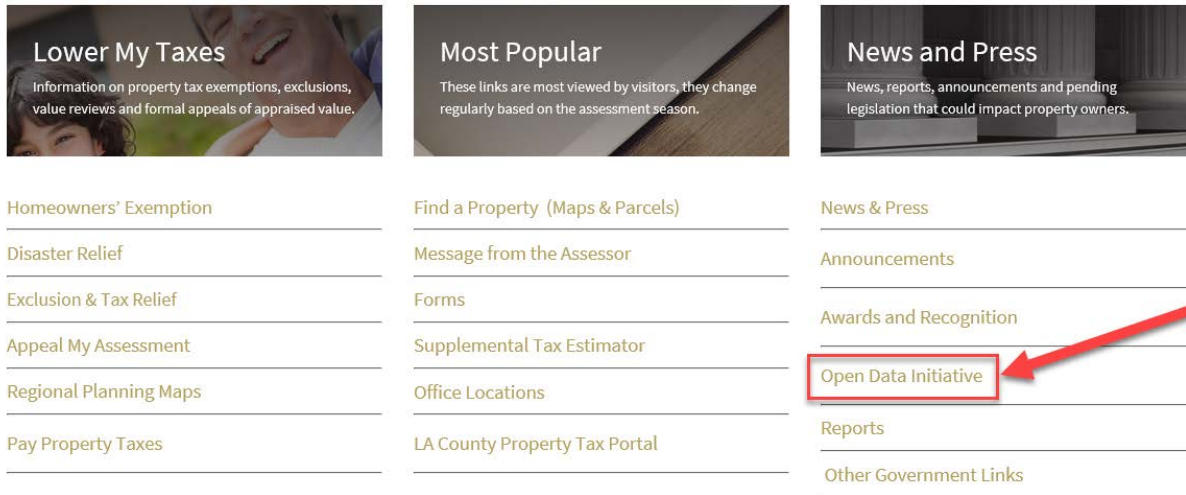


HOW TO USE OPEN DATA

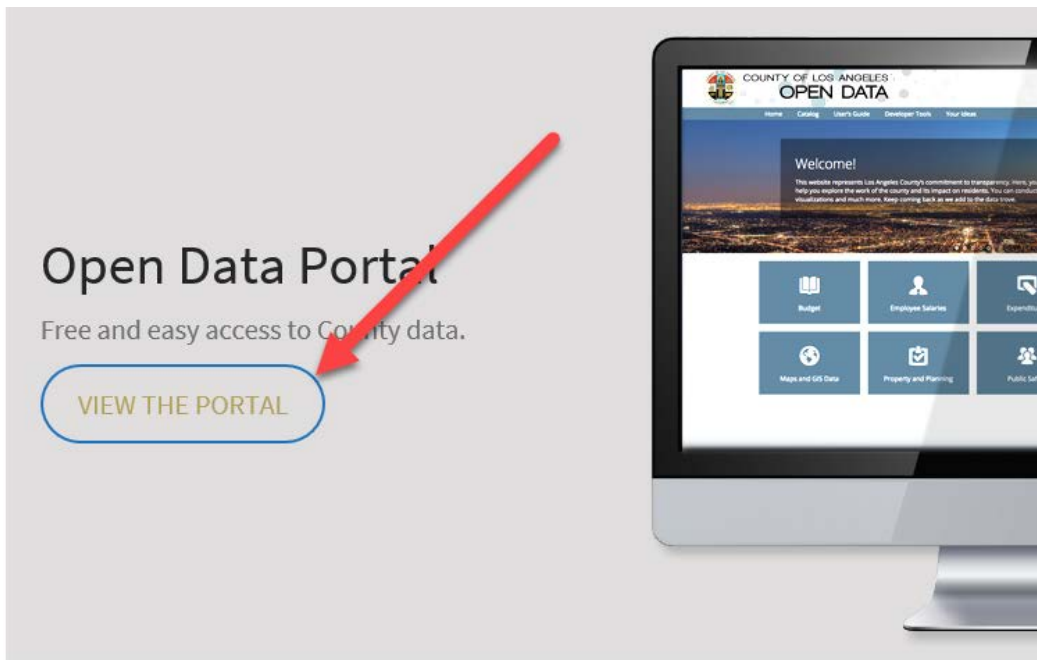
1- Go to LA County Assessor Website (Link Below)

<https://assessor.lacounty.gov/>


2- Click on “Open Data Initiative” link.



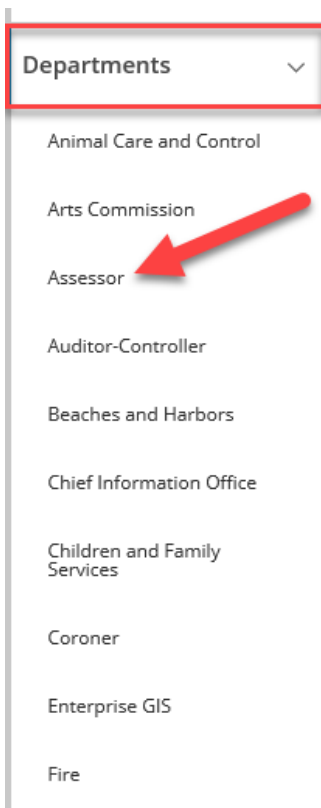
3- Click on “VIEW THE PORTAL” link.



4- Click on the “Property and Planning” tile.



5- Click on the “Assessor” link within the “Departments” section.



6- Click on the most recent option from the list.

25 Results filtered by **Categories > Property/Planning** **Departments > Assessor** [Clear All](#) Sort by **Recently Added**

Assessor Parcels Data - 2019 Filtered View

Valuation and property description for parcels on the Assessor's annual secured assessment roll for 2019. Default sort is by AssessorID. This dataset excludes Cross Reference Roll (89xx-series) [More](#)

Tags *No tags assigned*

Created **July 17, 2019**
Views 2,992

Assessor Parcels Data - 2018 Parcel Filtered View

Valuation and property description for parcels on the Assessor's annual secured assessment roll for 2018. Default sort is by AssessorID. This dataset excludes Cross Reference Roll (89xx-series) [More](#)

Tags *No tags assigned*

Created July 24, 2018
Views 7,049

Assessor Parcels Data - 2017 Parcel Filtered View

Valuation and property description for parcels on the Assessor's annual secured assessment roll for 2017. Default sort is by AssessorID. This dataset excludes Cross Reference Roll (89xx-series) [More](#)

Tags *No tags assigned*

Created July 25, 2017
Views 4,236

7- The page should look like as follows:

COUNTY OF LOS ANGELES
OPEN DATA

Home Catalog GIS Catalog How to Videos Developer Tools Your Ideas

Assessor Parcels Data - 2019
Based on [Assessor Parcels Data - 2006 thru 2019](#)

Valuation and property description for parcels on the Assessor's annual secured assessment roll for 2019. Default sort is by AssessorID. [This dataset excludes Cross Reference Roll \(89xx-series\)](#)

ZIPcode	TaxRateArea_CITY	AIN	RollYear	TaxRateArea	AssessorID	PropertyLocation	PropertyType
91304-3327	LOS ANGELES	2004001003	2019	00016	2004-001-003	8321 FAUST AVE LOS ANGELES CA 91304	SI
91304-3327	LOS ANGELES	2004001004	2019	00016	2004-001-004	8313 FAUST AVE LOS ANGELES CA 91304	SI
91304-3327	LOS ANGELES	2004001005	2019	00016	2004-001-005	8309 FAUST AVE LOS ANGELES CA 91304	SI
91304-3332	LOS ANGELES	2004001008	2019	00016	2004-001-008	8325 MAYNARD AVE LOS ANGELES CA 91304	SI
91304-3332	LOS ANGELES	2004001009	2019	00016	2004-001-009	8311 MAYNARD AVE LOS ANGELES CA 91304	SI
91304-3332	LOS ANGELES	2004001010	2019	00016	2004-001-010	8305 MAYNARD AVE LOS ANGELES CA 91304	SI
91304-3332	LOS ANGELES	2004001011	2019	00016	2004-001-011	8301 MAYNARD AVE LOS ANGELES CA 91304	SI
91304-3331	LOS ANGELES	2004001012	2019	00016	2004-001-012	8304 MAYNARD AVE LOS ANGELES CA 91304	SI
91304-3331	LOS ANGELES	2004001013	2019	00016	2004-001-013	8308 MAYNARD AVE LOS ANGELES CA 91304	SI
91304-3331	LOS ANGELES	2004001014	2019	00016	2004-001-014	8312 MAYNARD AVE LOS ANGELES CA 91304	SI
91304-3331	LOS ANGELES	2004001015	2019	00016	2004-001-015	8318 MAYNARD AVE LOS ANGELES CA 91304	SI
91304-3331	LOS ANGELES	2004001016	2019	00016	2004-001-016	8324 MAYNARD AVE LOS ANGELES CA 91304	SI
91304-3331	LOS ANGELES	2004001017	2019	00016	2004-001-017	8330 MAYNARD AVE LOS ANGELES CA 91304	SI
91304-3336	LOS ANGELES	2004001018	2019	00016	2004-001-018	8331 PONCE AVE LOS ANGELES CA 91304	SI
91304-3336	LOS ANGELES	2004001019	2019	00016	2004-001-019	8321 PONCE AVE LOS ANGELES CA 91304	SI

Filter

Conditional Formatting

Sort & Roll-Up

Filter

Filter this dataset based on contents.

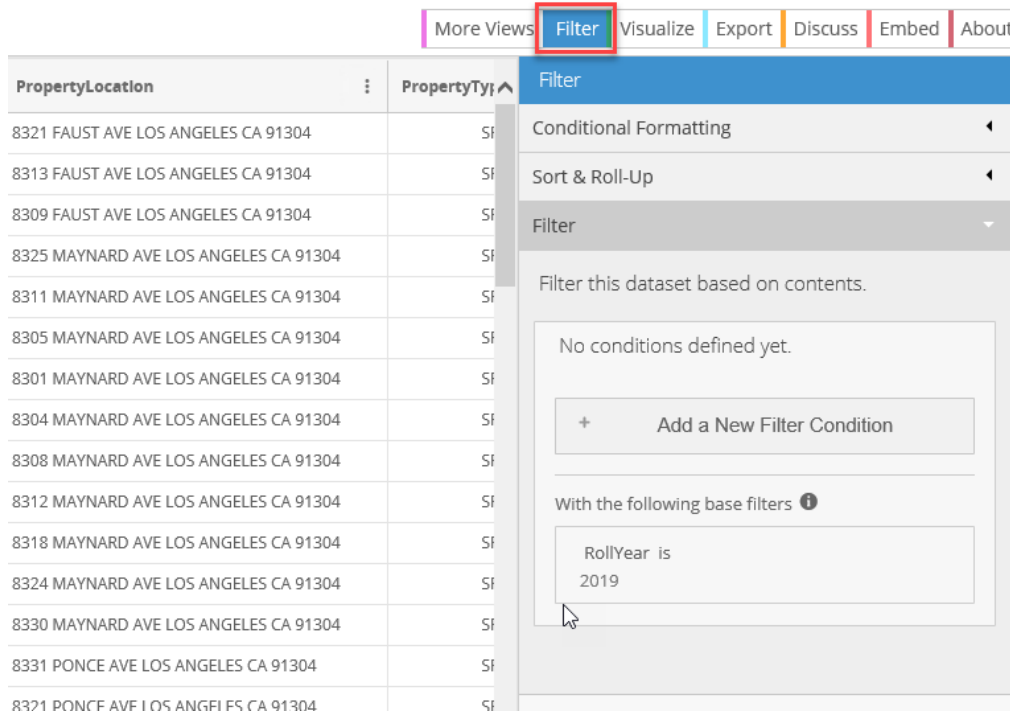
No conditions defined yet.

+ Add a New Filter Condition

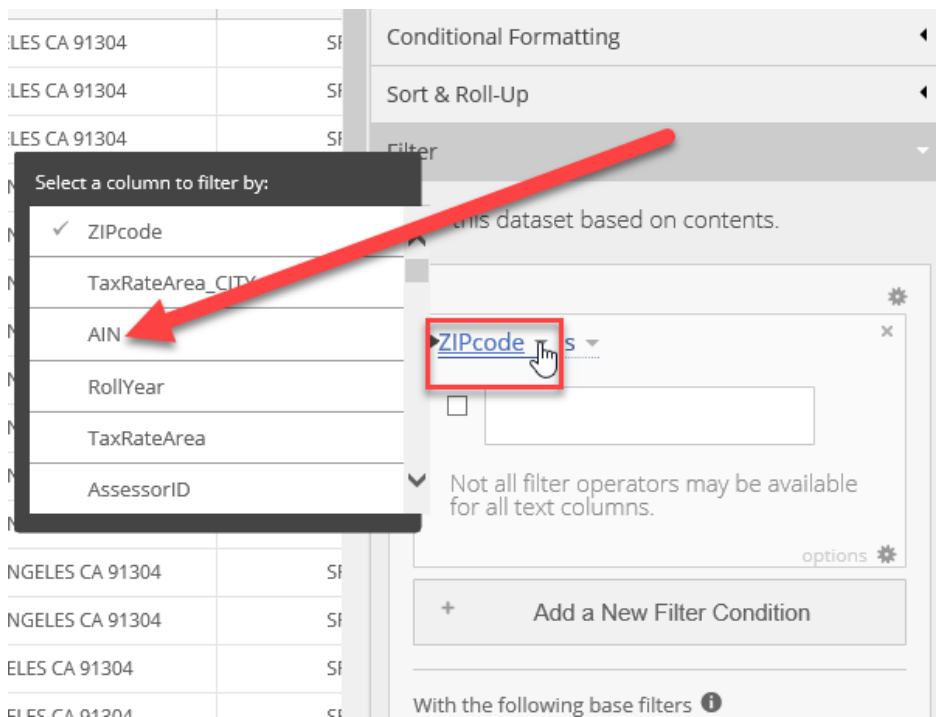
With the following base filters

RollYear is 2019

8- Properties can be found using the “Filter” option on the top right corner of the page.



9- In order to do so, click on “Add a New Filter Condition” and choose the “AIN” from the list.



10- Enter the AIN number or multiple AINs and hit enter on the keyboard.

COUNTY OF LOS ANGELES
OPEN DATA

Assessor Parcels Data - 2019
Based on [Assessor Parcels Data - 2019](#)
Valuation and property description for parcels on the Assessor's annual secured assessment roll for 2019. Default sort is by AssessorID.

ZIPcode	TaxRateArea_CITY	AIN	RollYear	TaxRateArea	AssessorID	PropertyLocation
91304-3335	LOS ANGELES	2004001026	2019	00016	2004-001-026	8330 PONCE AVE LOS ANGELES CA 91304
91204-1509	GLENDALE	5696010029	2019	04045	5696-010-029	509 S COLUMBUS AVE GLENDALE CA 91204

Filter: AIN = is =
 2004001026
 5696010029

11- In order to save the result, click on “Export” and choose either “CSV” or “CSV for Excel” option.

More Views | Filter | Visualize | **Export** | Discuss | Embed | About

PropertyType | Export

- SODA API
- OData
- Download

Download a copy of this dataset in a static format.
Warning: If there are more than 15,000 rows, the full dataset may not download in XSLX or XLS and we recommend downloading as a "CSV for Excel."
For information on how to import a CSV into Excel, please refer to this [how-to article](#).

- CSV**
- CSV for Excel**
- CSV for Excel (Europe)
- JSON
- RDF
- RSS
- TSV for Excel
- XML